




**FIGURE 2-5**

**AGRICULTURAL DISTRICTS and PRIME & UNIQUE SOILS FOR FARMING**

- 
**AGRICULTURAL DISTRICTS**  
SOURCE: AGRICULTURAL DISTRICT MAP OFFICIALLY ADOPTED BY THE MONROE COUNTY LEGISLATURE NOV. 1998
- 
**PRIME & UNIQUE SOILS FOR FARMING**  
SOURCE: SOIL MAPPING UNITS DESIGNATED BY THE SOIL CONSERVATION SERVICE AS BEING OF PRIME AND UNIQUE IMPORTANCE FOR FARMING. DEVELOPED AND DISTURBED AREAS ARE EXCLUDED.
- 
**LANDS ACTIVELY BEING FARMED (1991)**  
SOURCE: MAPS FURNISHED BY THE AGRICULTURAL STABILIZATION AND CONSERVATION SERVICE OF MONROE COUNTY AND FIELD INSPECTION OF LAND BY AGRICULTURAL SUBCOMMITTEE OF THE TOWN OF CHILI COMPREHENSIVE PLAN COMMITTEE.

**Town of Chili**  
COMPREHENSIVE PLAN UPDATE

**R.L.B PLANNING GROUP**

**D.J.PARRONE and ASSOCIATES, P.C.**  
ENGINEERS/ SURVEYORS

